M = 1:500/500

NN 307,00

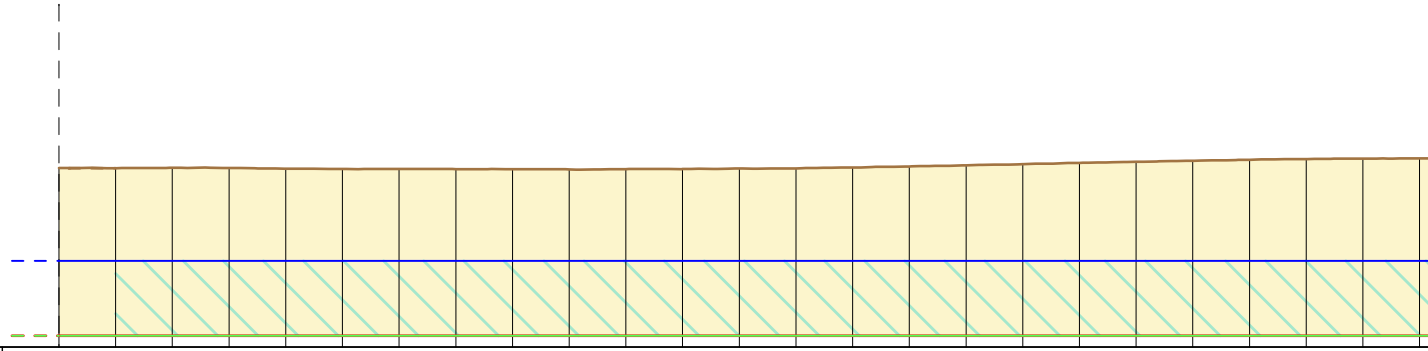

Urgelände	0,000 322,792	5,000 322,773	10,000 322,805	15,000 322,793	20,000 322,725	25,000 322,702	30,000 322,710	35,000 322,696	40,000 322,686	45,000 322,669	50,000 322,696	55,000 322,698	60,000 322,743	65,000 322,758	70,000 322,838	75,000 322,928	80,000 323,034	85,000 323,123	90,000 323,246	95,000 323,341	0,000 323,433	5,000 323,520	10,000 323,582	15,000 323,619	20,000 323,640
Abbau	0,000 308,000																				0,000 308,000				
Rekultivierung	0,000 308,000																				0,000 308,000				
Station	0+500																				0+600				

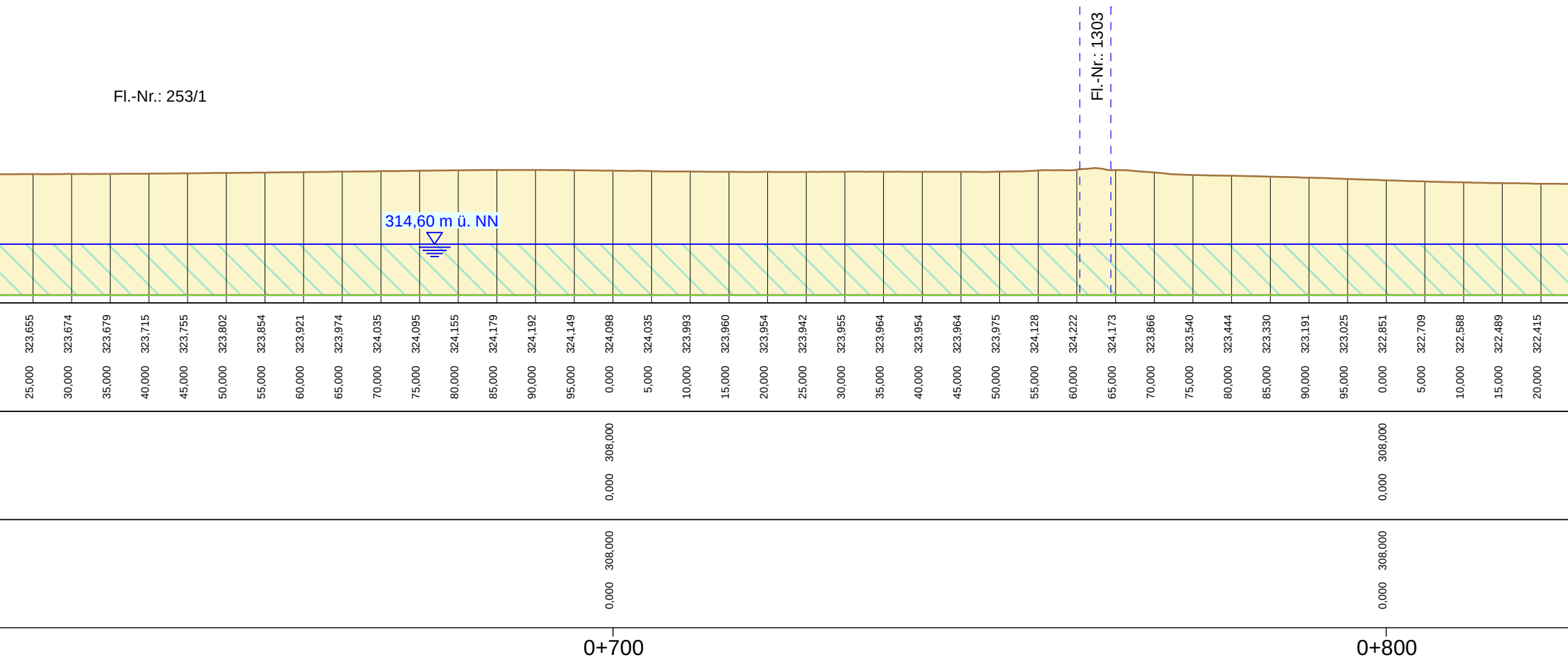
Fl.-Nr.: 253/1
Fl.-Nr.: 1303
314,60 m ü. NN
323,655
323,674
323,679
323,715
323,755
323,802
323,854
323,921
323,974
324,035
324,095
324,155
324,179
324,192
324,149
324,098
324,035
323,993
323,960
323,954
323,942
323,955
323,964
323,954
323,964
323,975
324,128
324,222
324,173
323,866
323,540
323,444
323,330
323,191
323,025
322,851
322,709
322,588
322,489
322,415
25,000
30,000
35,000
40,000
45,000
50,000
55,000
60,000
65,000
70,000
75,000
80,000
85,000
90,000
95,000
0,000
5,000
10,000
15,000
20,000
25,000
30,000
35,000
40,000
45,000
50,000
55,000
60,000
65,000
70,000
75,000
80,000
85,000
90,000
95,000
0,000
5,000
10,000
15,000
20,000
308,000
0,000
308,000
0,000
308,000
0,000
308,000
0,000
0+700
0+800

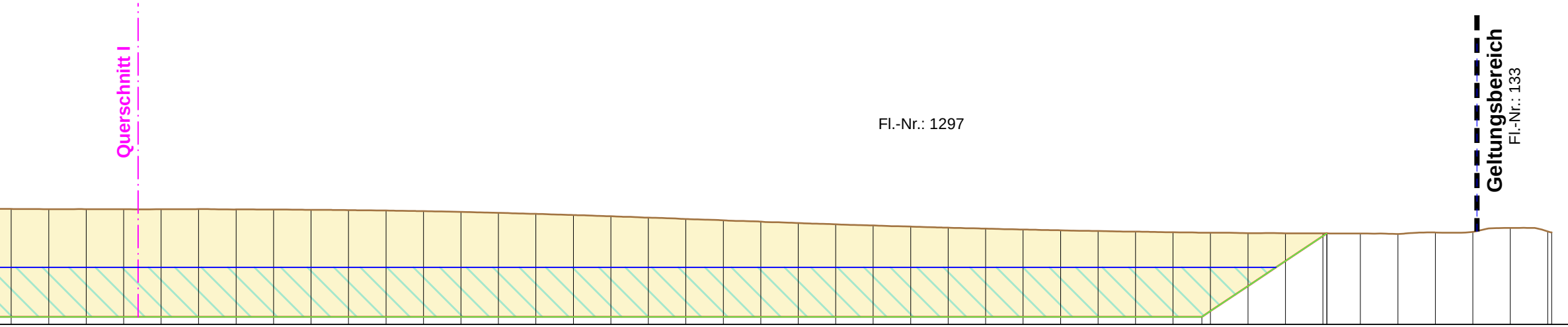
Querschnitt I
Fl.-Nr.: 1297
Geltungsbereich
Fl.-Nr.: 133

322,380	25,000				
322,349	30,000				
322,350	35,000				
322,344	40,000				
322,348	45,000				
322,359	50,000				
322,319	55,000				
322,304	60,000				
322,270	65,000				
322,218	70,000				
322,170	75,000				
322,092	80,000				
321,994	85,000				
321,866	90,000				
321,727	95,000				
321,574	0,000	308,000	0,000	308,000	0,000
321,407	5,000				
321,219	10,000				
321,041	15,000				
320,867	20,000				
320,690	25,000				
320,503	30,000				
320,328	35,000				
320,180	40,000				
320,033	45,000				
319,895	50,000				
319,768	55,000				
319,647	60,000				
319,540	65,000				
319,442	70,000				
319,357	75,000				
319,280	80,000				
319,214	85,000	308,000 308,772	83,844 85,000	308,000 308,772	83,844 85,000
319,161	90,000	312,105	90,000	312,106	90,000
319,134	95,000	315,439	95,000	315,439	95,000
319,130	0,000	318,773 319,124	0,000 0,526	318,773 319,124	0,000 0,525
319,109	5,000				
319,053	10,000				
319,246	15,000				
319,331	20,000				
319,850	25,000				
319,383 319,254	30,000 30,526				

0+900

1+000

Zeichenerklärung:

🟨	Abbauvolumen
▨	Verfüllvolumen (grubeneigenes Abraummaterial)
▨	Baggersee (Nach dem Abbau der Rohstoffe)
▽	Höchster gemessener Grundwasserspiegel an der Grundwassermessstelle GWM HP-9 im Oktober 2024

Michael Hacker Kies- und Betonwerk GmbH & Co. KG

MICHAEL HACKER
Kies- und Betonwerk

GENEHMIGUNGSPLANUNG

Lagesystem: DHDN 90 (UTM 32)
Höhensystem: DHHN 12 (NN-Höhen)

Erweiterung Nasskiesabbau Stauffendorf III

auf den Fl.-Nrn.: 250, 251, 251/4, 252, 253, 253/1 und 254 (TF)
Gemarkung Michaelsbuch
auf den Fl.-Nrn.: 1296, 1296/1, 1297, 1298, 1299 und 1303 (TF)
Gemarkung Steinkirchen
Gemeinde Stephansposching, Landkreis Deggendorf

Anlage: **4.1**

Blatt-Nr.: **2**

Längsschnitt

Masstab: **1:500**

Vorhabensträger:

MICHAEL HACKER
Kies- und Betonwerk

Michael Hacker Kies- und Betonwerk GmbH & Co. KG

Betriebsstrasse 18 - 20, 94469 Deggendorf
FON: 0991/5075 / FAX: 0991/31706
E-MAIL: info@mh-kieswerke.de

....
Geschäftsführerin: Katharina Hacker

Entwurfverfasser:

GeoPlan

Donau-Gewerbepark 5, 94486 Osterhofen
FON: 09932 9544-0 / FAX: 09932 9544-77
E-MAIL: info@geoplan-online.de

M. Noß
....
Projektleitung: Maximilian Noß

L2506059	Datum	Name	card_1 - Projekt	L2506059
bearbeitet	29.04.26	Othman	Planname	4_LS_500-2_i9.PLT
gezeichnet / Plot	25.08.25/07.05.26	Othman / oo	Blattname	*_BLATTNAME*
geprüft	29.04.26	Noß	intern	- AX: # -18-