M = 1:500/500

NN 307,00

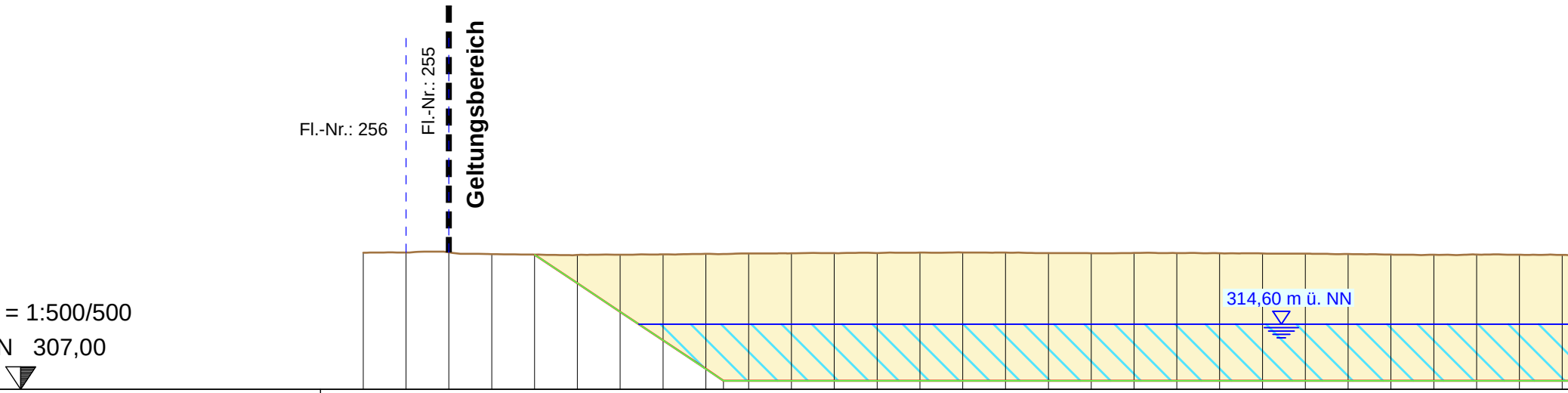

Urgelände

0,000	322,925
5,000	322,948
10,000	322,982
15,000	322,768
20,000	322,712
25,000	322,681
30,000	322,702
35,000	322,741
40,000	322,799
45,000	322,845
50,000	322,871
55,000	322,889
60,000	322,900
65,000	322,947
70,000	322,959
75,000	322,947
80,000	322,885
85,000	322,878
90,000	322,906
95,000	322,897
0,000	322,876
5,000	322,851
10,000	322,826
15,000	322,781
20,000	322,715
25,000	322,701
30,000	322,727
35,000	322,705
40,000	322,674

Abbau

20,000	322,712
25,000	319,378
30,000	316,044
35,000	312,710
40,000	309,377
42,066	308,000
0,000	308,000

Rekultivierung

20,000	322,712
25,000	319,378
30,000	316,044
35,000	312,710
40,000	309,377
42,066	308,000
0,000	308,000

Station 0+000 0+100

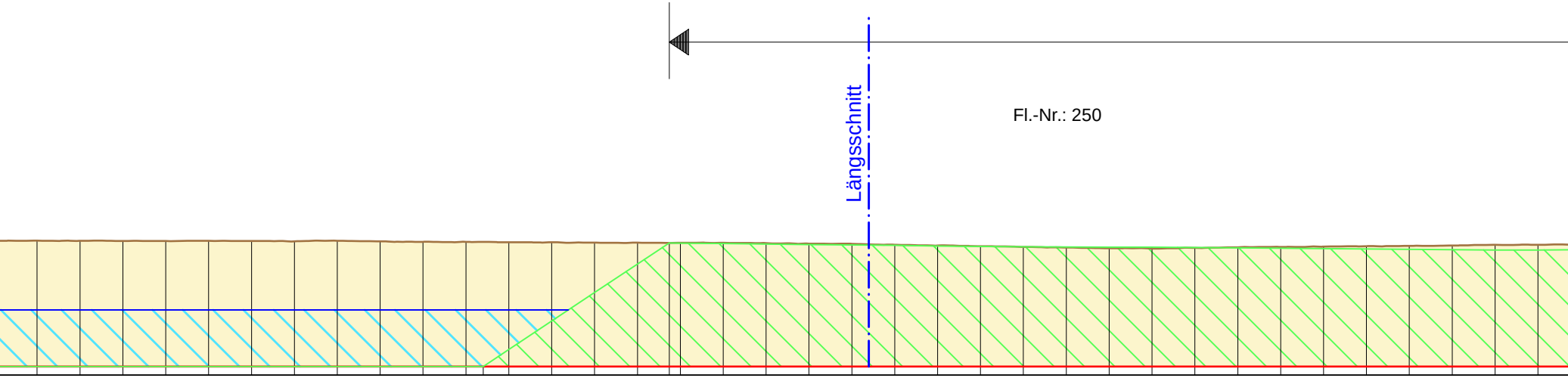

45,000	322,672				
50,000	322,657				
55,000	322,646				
60,000	322,634				
65,000	322,655				
70,000	322,635				
75,000	322,594				
80,000	322,664				
85,000	322,588				
90,000	322,542				
95,000	322,536				
				97,021	308,000
0,000	322,493	0,000	308,000	0,000	309,980
5,000	322,487			5,000	313,304
10,000	322,448			10,000	316,627
15,000	322,442			15,000	319,951
				18,705	322,416
20,000	322,429			20,000	322,394
25,000	322,418			25,000	322,332
30,000	322,385			30,000	322,271
35,000	322,326			35,000	322,225
40,000	322,307			40,000	322,171
45,000	322,200			45,000	322,128
50,000	322,103			50,000	322,042
55,000	322,030			55,000	321,996
60,000	321,946			60,000	321,963
65,000	321,870			65,000	321,931
70,000	321,793			70,000	321,910
75,000	321,758			75,000	321,911
80,000	321,828			80,000	321,877
85,000	321,902			85,000	321,833
90,000	321,946			90,000	321,789
95,000	321,976			95,000	321,744
0,000	322,028	0,000	308,000	0,000	321,700
5,000	322,070			5,000	321,656
10,000	322,119			10,000	321,612
15,000	322,196			15,000	321,583
20,000	322,195			20,000	321,587

0+200

0+300

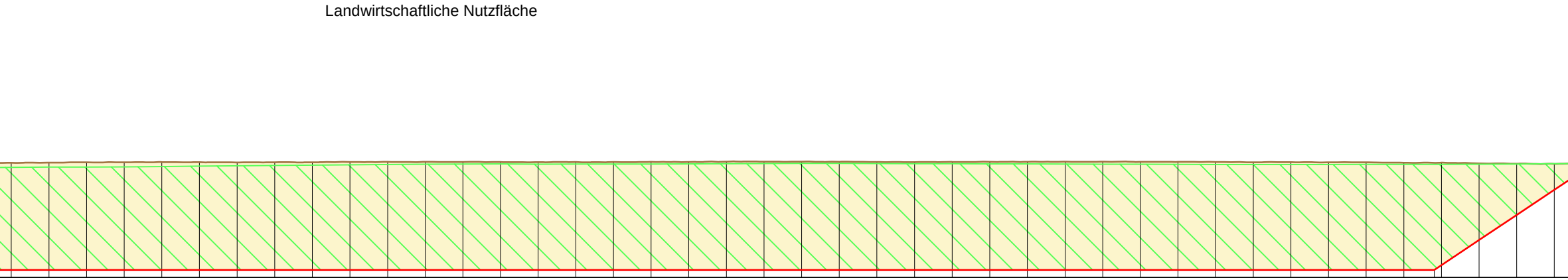

25,000	322,227			25,000	321,625
30,000	322,260			30,000	321,657
35,000	322,297			35,000	321,671
40,000	322,298			40,000	321,690
45,000	322,329			45,000	321,723
50,000	322,325			50,000	321,783
55,000	322,284			55,000	321,827
60,000	322,305			60,000	321,868
65,000	322,309			65,000	321,926
70,000	322,350			70,000	321,969
75,000	322,359			75,000	322,010
80,000	322,360			80,000	322,045
85,000	322,340			85,000	322,061
90,000	322,339			90,000	322,077
95,000	322,326			95,000	322,050
0,000	322,348	0,000	308,000	0,000	322,074
5,000	322,340			5,000	322,075
10,000	322,360			10,000	322,075
15,000	322,345			15,000	322,093
20,000	322,381			20,000	322,118
25,000	322,392			25,000	322,138
30,000	322,383			30,000	322,160
35,000	322,371			35,000	322,147
40,000	322,347			40,000	322,133
45,000	322,325			45,000	322,119
50,000	322,351			50,000	322,105
55,000	322,366			55,000	322,092
60,000	322,368			60,000	322,078
65,000	322,380			65,000	322,064
70,000	322,379			70,000	322,050
75,000	322,357			75,000	322,037
80,000	322,353			80,000	322,023
85,000	322,344			85,000	322,009
90,000	322,300			90,000	321,995
95,000	322,321			95,000	321,995
0,000	322,295	0,000	308,000	0,000	321,999
5,000	322,300			5,000	322,019
10,000	322,240			10,000	322,026
		14,057	308,000		
15,000	322,247	15,000	308,629	15,000	322,031
20,000	322,153	20,000	311,962	20,000	322,047
25,000	322,116	25,000	315,295	25,000	322,076
30,000	322,097	30,000	318,629	30,000	322,100

0+400

0+500

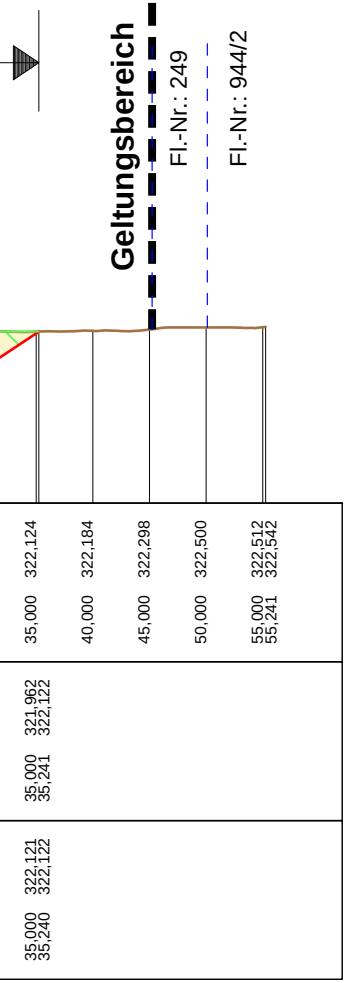

Zeichenerklärung:

🟨	Abbauvolumen
▨	Verfüllvolumen (grubeneigenes Abraummaterial)
▨	Baggersee (Nach dem Abbau der Rohstoffe)
▽	Höchster gemessener Grundwasserspiegel an der Grundwassermessstelle GWM HP-9 im Oktober 2024

Michael Hacker Kies- und Betonwerk GmbH & Co. KG

MICHAEL HACKER
Kies- und Betonwerk

GENEHMIGUNGSPLANUNG

Lagesystem: DHDN 90 (UTM 32)
Höhensystem: DHHN 12 (NN-Höhen)

Erweiterung Nasskiesabbau Stauffendorf III

auf den Fl.-Nrn.: 250, 251, 251/4, 252, 253, 253/1 und 254 (TF)
Gemarkung Michaelsbuch
auf den Fl.-Nrn.: 1296, 1296/1, 1297, 1298, 1299 und 1303 (TF)
Gemarkung Steinkirchen
Gemeinde Stephansposching, Landkreis Deggendorf

4.2
Anlage:

2
Blatt-Nr.:

Querschnitt II

1:500
Masstab:

Vorhabensträger:

MICHAEL HACKER
Kies- und Betonwerk

Michael Hacker Kies- und Betonwerk GmbH & Co. KG

Betriebsstrasse 18 - 20, 94469 Deggendorf
FON: 0991/5075 / FAX: 0991/31706
E-MAIL: info@mh-kieswerke.de

....
Geschäftsführerin: Katharina Hacker

Entwurfverfasser:

GeoPlan

Donau-Gewerbepark 5, 94486 Osterhofen
FON: 09932 9544-0 / FAX: 09932 9544-77
E-MAIL: info@geoplan-online.de

M. Noß
....
Projektleitung: Maximilian Noß

L2506059	Datum	Name	card_1 - Projekt	L2506059
bearbeitet	29.04.26	Othman	Planname	4_QS-03_500_i7.PLT
gezeichnet / Plot	25.08.25/07.05.26	Othman / oo	Blattname	*_BLATTNAME*
geprüft	29.04.26	Noß	intern	- AX: # -14-

card_1